









# RIVERSIDE PRESERVE, LYME CT

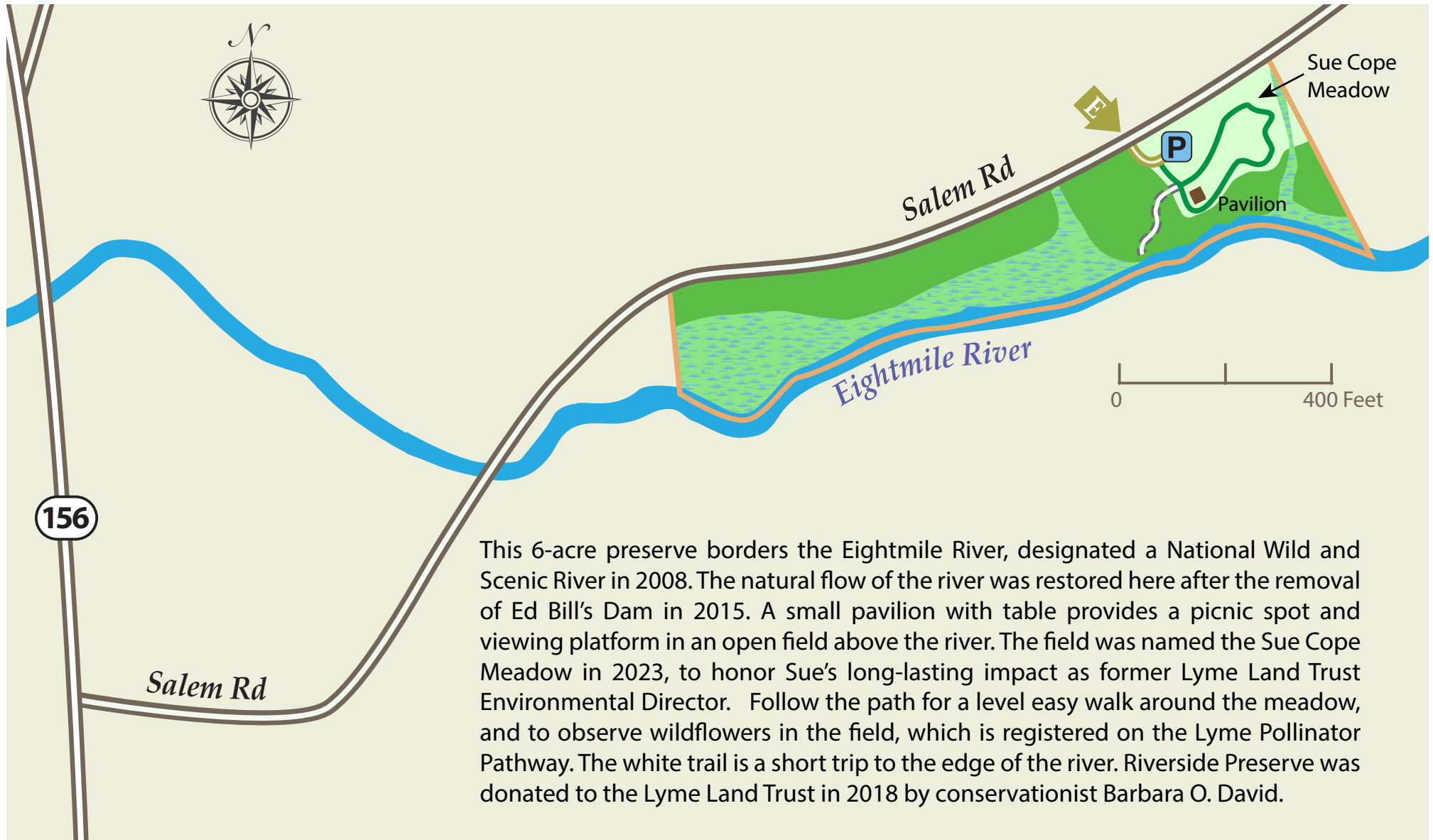


-  PRESERVE BOUNDARY
-  ENTRANCE
-  PARKING
-  Path (600 ft)
-  White Trail (300 ft)
-  WETLANDS
-  FIELD
-  WOODLAND

For general reference only 01/25/24

Open from sunrise to dusk.  
 Leave it as you found it.  
 The path is level and easy.  
 No motorized vehicles or fires are allowed.  
 Keep dogs leashed or under close control.

To support the Preserves, go to: [lymelandtrust.org](http://lymelandtrust.org).



This 6-acre preserve borders the Eightmile River, designated a National Wild and Scenic River in 2008. The natural flow of the river was restored here after the removal of Ed Bill's Dam in 2015. A small pavilion with table provides a picnic spot and viewing platform in an open field above the river. The field was named the Sue Cope Meadow in 2023, to honor Sue's long-lasting impact as former Lyme Land Trust Environmental Director. Follow the path for a level easy walk around the meadow, and to observe wildflowers in the field, which is registered on the Lyme Pollinator Pathway. The white trail is a short trip to the edge of the river. Riverside Preserve was donated to the Lyme Land Trust in 2018 by conservationist Barbara O. David.