










Mount Archer Woods, Eno, Jewett Preserves Hunting Map

Mileage is for length of trail of that color
 Moore Trail.




Pickwick, Eno Preserves Mount Archer Woods

-  WHITE TRAIL 1.9 miles
-  YELLOW TRAIL 1.2 miles
-  RED TRAIL 0.8 mile
-  BLUE TRAIL 0.42 mile

Jewett Preserve

-  WHITE TRAIL 1.8 miles
-  YELLOW TRAIL 0.7 miles
-  RED TRAIL 2.3 mile
-  PURPLE TRAIL

Pleasant Valley Preserve

-  YELLOW TRAIL 2.75 miles
-  RED TRAIL 0.4 mile
-  BLUE TRAIL 0.5 mile

Johnston Preserve
No hunting


Firearms stay at least 500 feet away from Pleasant Valley and Johnston Preserve boundaries

Jewett:
Hunting allowed with legal permit








Eno:
Hunting allowed with legal permit

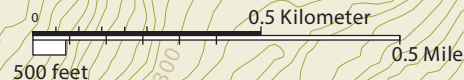
No hunting

Mount Archer Woods:
Hunting allowed south of stone wall with legal permit.
Note markers:
Yellow diamonds= non-hunting side
white diamonds= hunting side

 No Hunting zone

Pickwick's Preserve-
May be used for access only

-  STONE WALL
-  PRESERVE BOUNDARY
-  TOWN BOUNDARY
-  DRIVEWAY/ WOODS ROAD
-  INFORMATION/MAP
-  ENTRANCE
-  PARKING



For general reference only 08/29/19

82

156