



CONSENT TO HUNT DEER OR TURKEY ON PRIVATE LAND DURING THE <u>2017</u> CALENDAR YEAR				
Names of all landowners listed on deed	Last	First	M.I.	
	Lyme Land Conservation Trust			
	Town of Lyme			
The Nature Conservancy			 State of Connecticut DEEP—Wildlife Division	
Location of Property	Street	Town		No. of Acres
	Eno Preserve, Mt Archer Rd., Lyme			~100 acres
	Mt Archer Woods, Mt Archer Rd., Lyme		~135 acres	
Jewett Preserve, Mt Archer Rd., Lyme		~434 acres	Cross off those hunting seasons NOT authorized: (1) Deer (2) Spring Turkey (3) Fall Turkey	
Hunter's Information (please print)	Name	First		M.I.
	Address			
	Town	State	Zip Code	
	Conservation ID Number			
I know and understand the boundaries of the above listed properties, and that this form is valid only during the calendar year for which it was signed by the landowner. I also understand that any person making a written false statement on this form shall be subject to arrest as provided for in Section 53A-157 of 1975 Rev. of C.G.S.			Cross off those hunting implements NOT authorized: (1) Bow and Arrow Mon – Thu ONLY (2) Shotgun (12, 16, 20 GA. Only) Mon – Fri ONLY (3) Muzzleloader (Deer Only) Mon – Fri ONLY (4) Center Fire Rifle (Deer Only) Mon – Fri ONLY (5) Revolver (Deer Only)	
				I hereby grant the person named above permission to hunt on my property during the calendar year indicated. I have also indicated the seasons and hunting implements that may be used.
Signature of Permittee		Date	Signature of Landowner	
			Date	

Use for deer/turkey bow hunting Mt Archer area
 20 available total


Partly filled-out Hunting Consent Forms 2017
 10 pages

CONSENT TO HUNT DEER OR TURKEY ON PRIVATE LAND DURING THE <u>2017</u> CALENDAR YEAR			
Names of all landowners listed on deed	<small>Last</small> <small>First</small> <small>M.I.</small> Lyme Land Conservation Trust	9/15/17 – 11/14/17 & 12/20/17 – 1/31/18  State of Connecticut DEEP—Wildlife Division	
	<small>Street</small> <small>Town</small> <small>No. of Acres</small> 	Cross off those hunting seasons NOT authorized: (1) Deer (2) Spring Turkey (3) Fall Turkey	
	Hunter's Information (please print) <small>Name</small> <small>First</small> <small>M.I.</small> <small>Address</small> <small>Town</small> <small>State</small> <small>Zip Code</small> <small>Conservation ID Number</small>	Cross off those hunting implements NOT authorized: (1) Bow and Arrow Mon – Thu ONLY (2) Shotgun (12, 16, 20 GA. Only) Mon – Fri ONLY (3) Muzzleloader (Deer Only) Mon – Fri ONLY (4) Center Fire Rifle (Deer Only) Mon – Fri ONLY (5) Revolver (Deer Only)	
I know and understand the boundaries of the above listed properties, and that this form is valid only during the calendar year for which it was signed by the landowner. I also understand that any person making a written false statement on this form shall be subject to arrest as provided for in Section 53A-157 of 1975 Rev. of C.G.S.		I hereby grant the person named above permission to hunt on my property during the calendar year indicated. I have also indicated the seasons and hunting implements that may be used.	
Signature of Permittee		Signature of Landowner	
Date		Date	

Use for deer/turkey bow hunting other properties


Property (# available)	Location	Acres	Owner
Chestnut Hill Preserve (4)	Sterling Hill Rd., Lyme	40 acres	Lyme Land Conservation Trust
Honey Hill Preserve (4)	Clark Rd., Lyme	38 acres	Lyme Land Conservation Trust
Plimpton (8)	Sterling City Rd., Lyme	80 acres	Lyme Land Conservation Trust
Beebe (7)	Old Grassy Hill Rd. Lyme	74 acres	Lyme Land Conservation Trust
Slawson (6)	Lyme Tax Map/Lot 37/44	54 acres	Lyme Land Conservation Trust
Hand - Smith (2)	Hamburg Rd, Lyme	23 acres	Lyme Land Conservation Trust

CONSENT TO HUNT DEER OR TURKEY ON PRIVATE LAND DURING THE 2017 CALENDAR YEAR

Names of all landowners listed on deed	Last	First	M.I.	 A: 11/15/17 - 11/24/17 State of Connecticut DEEP—Wildlife Division	
	Lyme Land Conservation Trust				
	Town of Lyme				
The Nature Conservancy				Cross off those hunting seasons NOT authorized: (1) Deer (2) Spring Turkey (3) Fall Turkey	
Location of Property	Street	Town	No. of Acres		
	Eno Preserve, Mt Archer Rd., Lyme		~100 acres		
	Mt Archer Woods, Mt Archer Rd., Lyme		~135 acres		
Jewett Preserve, Mt Archer Rd., Lyme		~434 acres	Cross off those hunting implements NOT authorized: (1) Bow and Arrow (2) Shotgun (12, 16, 20 GA. Only) Mon – Fri ONLY (3) Muzzleloader (Deer Only) (4) Centerfire Rifle (Deer Only) Mon – Fri ONLY (5) Revolver (Deer Only)		
Hunter's Information (please print)	Name	First		M.I.	
	Address				
	Town	State		Zip Code	
	Conservation ID Number				
I know and understand the boundaries of the above listed properties, and that this form is valid only during the calendar year for which it was signed by the landowner. I also understand that any person making a written false statement on this form shall be subject to arrest as provided for in Section 53A-157 of 1975 Rev. of C.G.S.			I hereby grant the person named above permission to hunt on my property during the calendar year indicated. I have also indicated the seasons and hunting implements that may be used.		
Signature of Permittee		Date		Signature of Landowner	
				Date	

Use for deer/firearm Mt Archer area – “A” Period
 15 available total

CONSENT TO HUNT DEER OR TURKEY ON PRIVATE LAND DURING THE 2017 CALENDAR YEAR

Names of all landowners listed on deed	Last	First	M.I.	 <p>B: 11/25/17 - 12/5/17 State of Connecticut DEEP—Wildlife Division</p>	
	Lyme Land Conservation Trust				
	Town of Lyme				
The Nature Conservancy				Cross off those hunting seasons NOT authorized: (1) Deer (2) Spring Turkey (3) Fall Turkey	
Location of Property	Street	Town	No. of Acres		
	Eno Preserve, Mt Archer Rd., Lyme		~100 acres		
	Mt Archer Woods, Mt Archer Rd., Lyme		~135 acres		
Jewett Preserve, Mt Archer Rd., Lyme		~434 acres	Cross off those hunting implements NOT authorized: (1) Bow and Arrow (2) Shotgun (12, 16, 20 GA. Only) Mon – Fri ONLY (3) Muzzleloader (Deer Only) (4) Centerfire Rifle (Deer Only) Mon – Fri ONLY (5) Revolver (Deer Only)		
Hunter's Information (please print)	Name	First		M.I.	
	Address				
	Town	State		Zip Code	
	Conservation ID Number				
I know and understand the boundaries of the above listed properties, and that this form is valid only during the calendar year for which it was signed by the landowner. I also understand that any person making a written false statement on this form shall be subject to arrest as provided for in Section 53A-157 of 1975 Rev. of C.G.S.			I hereby grant the person named above permission to hunt on my property during the calendar year indicated. I have also indicated the seasons and hunting implements that may be used.		
Signature of Permittee		Date		Signature of Landowner	
				Date	

Use for deer/firearm Mt Archer area – “B” Period
15 available total

CONSENT TO HUNT DEER OR TURKEY ON PRIVATE LAND DURING THE <u>2017</u> CALENDAR YEAR			
Names of all landowners listed on deed	Last	First	M.I.
	Lyme Land Conservation Trust		
Location of Property	Street	Town	No. of Acres
Hunter's Information (please print)	Name	First	M.I.
	Address		
	Town	State	Zip Code
	Conservation ID Number		
<p>I know and understand the boundaries of the above listed properties, and that this form is valid only during the calendar year for which it was signed by the landowner. I also understand that any person making a written false statement on this form shall be subject to arrest as provided for in Section 53A-157 of 1975 Rev. of C.G.S.</p>			<p>I hereby grant the person named above permission to hunt on my property during the calendar year indicated. I have also indicated the seasons and hunting implements that may be used.</p>
Signature of Permittee		Date	Signature of Landowner
			Date



11/15/17 - 12/5/17
State of Connecticut
DEEP—Wildlife Division


Cross off those hunting seasons NOT authorized:
 (1) Deer
~~(2) Spring Turkey~~
~~(3) Fall Turkey~~

Cross off those hunting implements NOT authorized:
~~(1) Bow and Arrow~~
 (2) Shotgun (12, 16, 20 GA. Only) Mon – Fri ONLY
~~(3) Muzzleloader (Deer Only)~~
 (4) Centerfire Rifle (Deer Only) Mon – Fri ONLY
~~(5) Revolver (Deer Only)~~


Use for deer/firearm other properties

Property (# available)	Location	Acres	Owner
Chestnut Hill Preserve (4)	Sterling Hill Rd., Lyme	40 acres	Lyme Land Conservation Trust
Honey Hill Preserve (3)	Clark Rd., Lyme	38 acres	Lyme Land Conservation Trust
Plimpton (8)	Sterling City Rd., Lyme	80 acres	Lyme Land Conservation Trust
Beebe (7)	Old Grassy Hill Rd. Lyme	74 acres	Lyme Land Conservation Trust
Slawson (5)	Lyme Tax Map/Lot 37/44	54 acres	Lyme Land Conservation Trust
Hand - Smith (2)	Hamburg Rd, Lyme	23 acres	Lyme Land Conservation Trust

CONSENT TO HUNT DEER OR TURKEY ON PRIVATE LAND DURING THE 2017 CALENDAR YEAR

Names of all landowners listed on deed	<table border="1"> <tr> <td>Left</td> <td>Lyme Land Conservation Trust</td> <td>M.I.</td> </tr> <tr> <td></td> <td>Town of Lyme</td> <td></td> </tr> <tr> <td></td> <td>The Nature Conservancy</td> <td></td> </tr> <tr> <td></td> <td></td> <td></td> </tr> </table>	Left	Lyme Land Conservation Trust	M.I.		Town of Lyme			The Nature Conservancy					 <p align="right">12/6/17 - 12/19/17 State of Connecticut DEEP—Wildlife Division</p>
	Left	Lyme Land Conservation Trust	M.I.											
		Town of Lyme												
		The Nature Conservancy												
Location of Property	<table border="1"> <tr> <td>Street</td> <td>Town</td> <td>No. of Acres</td> </tr> <tr> <td>Eno Preserve,</td> <td>Mt Archer Rd., Lyme</td> <td>~100 acres</td> </tr> <tr> <td>Mt Archer Woods,</td> <td>Mt Archer Rd., Lyme</td> <td>~135 acres</td> </tr> <tr> <td>Jewett Preserve,</td> <td>Mt Archer Rd., Lyme</td> <td>~434 acres</td> </tr> </table>	Street	Town	No. of Acres	Eno Preserve,	Mt Archer Rd., Lyme	~100 acres	Mt Archer Woods,	Mt Archer Rd., Lyme	~135 acres	Jewett Preserve,	Mt Archer Rd., Lyme	~434 acres	Cross off those hunting seasons NOT authorized: (1) Deer (2) Spring Turkey (3) Fall Turkey
	Street	Town	No. of Acres											
	Eno Preserve,	Mt Archer Rd., Lyme	~100 acres											
	Mt Archer Woods,	Mt Archer Rd., Lyme	~135 acres											
Jewett Preserve,	Mt Archer Rd., Lyme	~434 acres												
Hunter's Information (please print)	<table border="1"> <tr> <td>Name</td> <td>First</td> <td>M.I.</td> </tr> <tr> <td colspan="3">Address</td> </tr> <tr> <td>Town</td> <td>State</td> <td>Zip Code</td> </tr> <tr> <td colspan="3">Conservation ID Number</td> </tr> </table>	Name	First	M.I.	Address			Town	State	Zip Code	Conservation ID Number			Cross off those hunting implements NOT authorized: (1) Bow and Arrow (2) Shotgun (12, 16, 20 GA. Only) (3) Muzzleloader (<i>Deer Only</i>) Mon – Fri ONLY (4) Centerfire Rifle (<i>Deer Only</i>) (5) Revolver (<i>Deer Only</i>)
	Name	First	M.I.											
	Address													
	Town	State	Zip Code											
Conservation ID Number														
I know and understand the boundaries of the above listed properties, and that this form is valid only during the calendar year for which it was signed by the landowner. I also understand that any person making a written false statement on this form shall be subject to arrest as provided for in Section 53A-157 of 1975 Rev. of C.G.S.		I hereby grant the person named above permission to hunt on my property during the calendar year indicated. I have also indicated the seasons and hunting implements that may be used.												
Signature of Permittee		Signature of Landowner												
Date		Date												

Use for deer/muzzleloader Mt Archer Area
15 available total

CONSENT TO HUNT DEER OR TURKEY ON PRIVATE LAND DURING THE <u>2017</u> CALENDAR YEAR				
Names of all landowners listed on deed	Last	First	M.I.	
	Lyme Land Conservation Trust			
			 12/6/17 - 12/19/17 State of Connecticut DEEP—Wildlife Division	
Location of Property	Street	Town		No. of Acres
			Cross off those hunting seasons NOT authorized: (1) Deer (2) Spring Turkey (3) Fall Turkey	
Hunter's Information (please print)	Name	First		M.I.
	Address			
	Town	State	Zip Code	
	Conservation ID Number			
			Cross off those hunting implements NOT authorized: (1) Bow and Arrow (2) Shotgun (12, 16, 20 GA. Only) (3) Muzzleloader (<i>Deer Only</i>) Mon – Fri ONLY (4) Centerfire Rifle (<i>Deer Only</i>) (5) Revolver (<i>Deer Only</i>)	
I know and understand the boundaries of the above listed properties, and that this form is valid only during the calendar year for which it was signed by the landowner. I also understand that any person making a written false statement on this form shall be subject to arrest as provided for in Section 53A-157 of 1975 Rev. of C.G.S.				
I hereby grant the person named above permission to hunt on my property during the calendar year indicated. I have also indicated the seasons and hunting implements that may be used.				
Signature of Permittee		Date		Signature of Landowner
			Date	

Use for deer/muzzleloader other properties

Property (# available)	Location	Acres	Owner
Chestnut Hill Preserve (4)	Sterling Hill Rd., Lyme	40 acres	Lyme Land Conservation Trust
Honey Hill Preserve (3)	Clark Rd., Lyme	38 acres	Lyme Land Conservation Trust
Plimpton (8)	Sterling City Rd., Lyme	80 acres	Lyme Land Conservation Trust
Beebe (7)	Old Grassy Hill Rd. Lyme	74 acres	Lyme Land Conservation Trust
Slawson (5)	Lyme Tax Map/Lot 37/44	54 acres	Lyme Land Conservation Trust
Hand - Smith (2)	Hamburg Rd, Lyme	23 acres	Lyme Land Conservation Trust

CONSENT TO HUNT DEER OR TURKEY ON PRIVATE LAND DURING THE <u>2017</u> CALENDAR YEAR			
Names of all landowners listed on deed	Last	First	M.I.
	Lyme Land Conservation Trust		
Location of Property	Street	Town	No. of Acres
Hunter's Information (please print)	Name	First	M.I.
	Address		
	Town	State	Zip Code
	Conservation ID Number		
<p>I know and understand the boundaries of the above listed properties, and that this form is valid only during the calendar year for which it was signed by the landowner. I also understand that any person making a written false statement on this form shall be subject to arrest as provided for in Section 53A-157 of 1975 Rev. of C.G.S.</p>		<p>I hereby grant the person named above permission to hunt on my property during the calendar year indicated. I have also indicated the seasons and hunting implements that may be used.</p>	
Signature of Permittee		Signature of Landowner	
Date		Date	



State of Connecticut
DEEP—Wildlife Division

9/15/17 – 11/14/17 & 12/20/17 – 1/31/18 (bow)

11/15-12/5/17 (2,4) 12/6-12/19/17 (3)

Cross off those hunting seasons NOT authorized:

- (1) Deer
- ~~(2) Spring Turkey~~
- ~~(3) Fall Turkey~~


Cross off those hunting implements NOT authorized:

- (1) Bow and Arrow Mon – Thu ONLY
- (2) Shotgun (12, 16, 20 GA. Only) Mon – Fri ONLY
- (3) Muzzleloader (Deer Only) Mon – Fri ONLY
- (4) Centerfire Rifle (Deer Only) Mon – Fri ONLY
- ~~(5) Revolver (Deer Only)~~

Use for deer hunting single property, multiple implements

Property	Location	Acres	Owner
Chestnut Hill Preserve	Sterling Hill Rd., Lyme	40 acres	Lyme Land Conservation Trust
Honey Hill Preserve	Clark Rd., Lyme	38 acres	Lyme Land Conservation Trust
Plimpton	Sterling City Rd., Lyme	80 acres	Lyme Land Conservation Trust
Beebe	Old Grassy Hill Rd. Lyme	74 acres	Lyme Land Conservation Trust
Slawson	Lyme Tax Map/Lot 37/44	54 acres	Lyme Land Conservation Trust
Hand - Smith	Hamburg Rd, Lyme	23 acres	Lyme Land Conservation Trust

CONSENT TO HUNT DEER OR TURKEY ON PRIVATE LAND DURING THE <u>2017</u> CALENDAR YEAR			
Names of all landowners listed on deed	Lyme Land Conservation Trust		M.I.
Location of Property	Street	Town	No. of Acres
Hunter's Information (please print)	Name	First	M.I.
	Address		
	Town	State	Zip Code
	Conservation ID Number		
<p>I know and understand the boundaries of the above listed properties, and that this form is valid only during the calendar year for which it was signed by the landowner. I also understand that any person making a written false statement on this form shall be subject to arrest as provided for in Section 53A-157 of 1975 Rev. of C.G.S.</p>		<p>I hereby grant the person named above permission to hunt on my property during the calendar year indicated. I have also indicated the seasons and hunting implements that may be used.</p>	
Signature of Permittee		Date	Signature of Landowner
			Date



State of Connecticut
DEEP—Wildlife Division

Use for turkey hunting, single property multiple implements

Property	Location	Acres	Owner
Chestnut Hill Preserve	Sterling Hill Rd., Lyme	40 acres	Lyme Land Conservation Trust
Honey Hill Preserve	Clark Rd., Lyme	38 acres	Lyme Land Conservation Trust
Plimpton	Sterling City Rd., Lyme	80 acres	Lyme Land Conservation Trust
Beebe	Old Grassy Hill Rd. Lyme	74 acres	Lyme Land Conservation Trust
Slawson	Lyme Tax Map/Lot 37/44	54 acres	Lyme Land Conservation Trust
Hand - Smith	Hamburg Rd, Lyme	23 acres	Lyme Land Conservation Trust

CONSENT TO HUNT DEER OR TURKEY ON PRIVATE LAND DURING THE <u>2017</u> CALENDAR YEAR			
Names of all landowners listed on deed	Last	First	M.I.
Location of Property	Street	Town	No. of Acres
Hunter's Information (please print)	Name	First	M.I.
	Address		
	Town	State	Zip Code
	Conservation ID Number		
I know and understand the boundaries of the above listed properties, and that this form is valid only during the calendar year for which it was signed by the landowner. I also understand that any person making a written false statement on this form shall be subject to arrest as provided for in Section 53A-157 of 1975 Rev. of C.G.S.			I hereby grant the person named above permission to hunt on my property during the calendar year indicated. I have also indicated the seasons and hunting implements that may be used.
Signature of Permittee		Date	Signature of Landowner
			Date



4/26/17 – 5/27/17
 State of Connecticut
 DEEP—Wildlife Division

Cross off those hunting seasons NOT authorized:

- ~~(1) Deer~~
- ~~(2) Spring Turkey~~
- ~~(3) Fall Turkey~~

Cross off those hunting implements NOT authorized:

- ~~(1) Bow and Arrow~~ Mon – Thu ONLY
- ~~(2) Shotgun (12, 16, 20 GA. Only)~~ Mon – Thu ONLY
- ~~(3) Muzzleloader (Deer Only)~~
- ~~(4) Centerfire Rifle (Deer Only)~~
- ~~(5) Revolver (Deer Only)~~

Use for spring turkey hunting
 For MT Archer area use:
 Lyme Land Conservation Trust
 Town of Lyme
 The Nature Conservancy
 In the landowner area
 and
 Eno Preserve, Mt Archer Rd., Lyme ~100 acres
 Mt Archer Woods, Mt Archer Rd., Lyme ~135 acres
 Jewett Preserve, Mt Archer Rd., Lyme ~434 acres
 Bow only in Jewett
 In the property location area

Otherwise use:
 Lyme Land Conservation Trust in the owner area
 And appropriate property information in the location area

Property	Location	Acres	Owner
Chestnut Hill Preserve	Sterling Hill Rd., Lyme	40 acres	Lyme Land Conservation Trust
Honey Hill Preserve	Clark Rd., Lyme	38 acres	Lyme Land Conservation Trust
Plimpton	Sterling City Rd., Lyme	80 acres	Lyme Land Conservation Trust
Beebe	Old Grassy Hill Rd. Lyme	74 acres	Lyme Land Conservation Trust
Slawson	Lyme Tax Map/Lot 37/44	54 acres	Lyme Land Conservation Trust
Hand - Smith	Hamburg Rd, Lyme	23 acres	Lyme Land Conservation Trust